

SURVEY UNIT,

MINISTRY OF HOUSING AND ENVIRONMENT
 Ameenee Magu, Maafannu, Male', 20392, Maldives.
 Office (PABX): +(960) 3004300, Fax: +(960) 3004301
 Email: survey@mhe.gov.mv
 Web: www.mhe.gov.mv



| | | | |
|------------------------|--|---------------------|---------|
| CONTROL POINT DETAILS | | Station Number | PSM5229 |
| Coordinate Information | | | |
| Geodetic | | Grid | |
| WGS 84 | | UTM Zone 43 | |
| Lat: 3° 48' 44.468" | | E: 323638.1980 | |
| Long: 73° 24' 44.383" | | N: 421673.9110 | |
| Ellp Height: | | Orth Height: +1.158 | |
| Date: 12 March 2012 | | | |

Monument description & method of survey:

- Monument Type A with reference to rural area used as mentioned in the guide line.
- Control stations were fixed using primary closed loop traverse around the island.
- 3 permanently marked station were fixed by GPS

General site condition & access:

Station was fixed in open areas with minimum amount of vegetation and obstacles.

Owner:



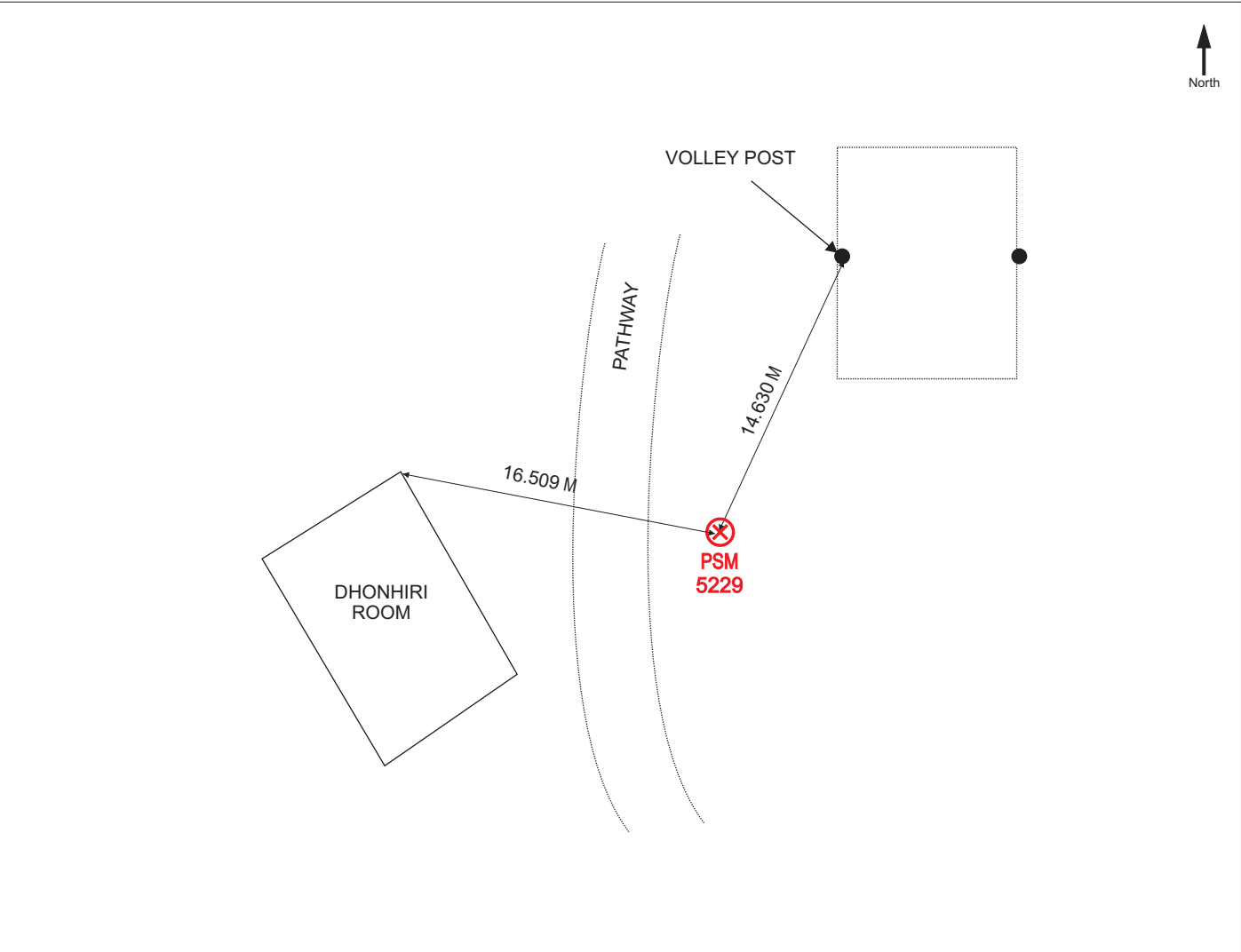
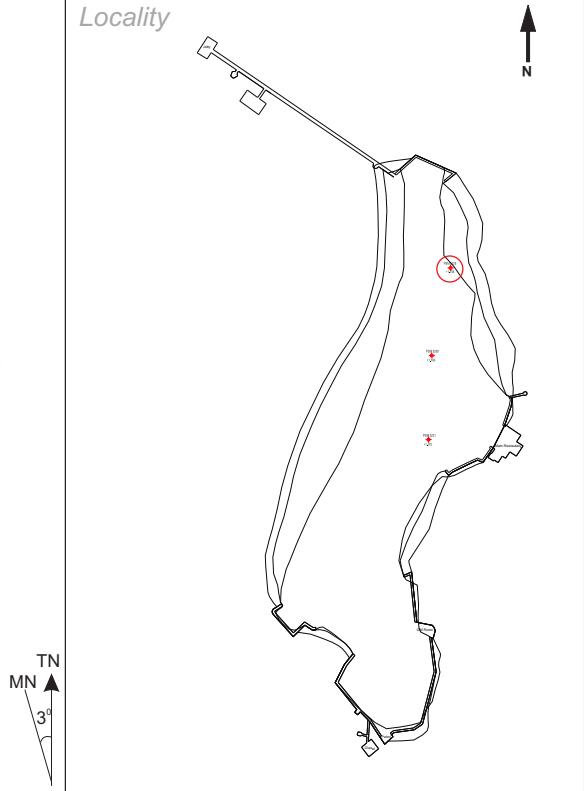
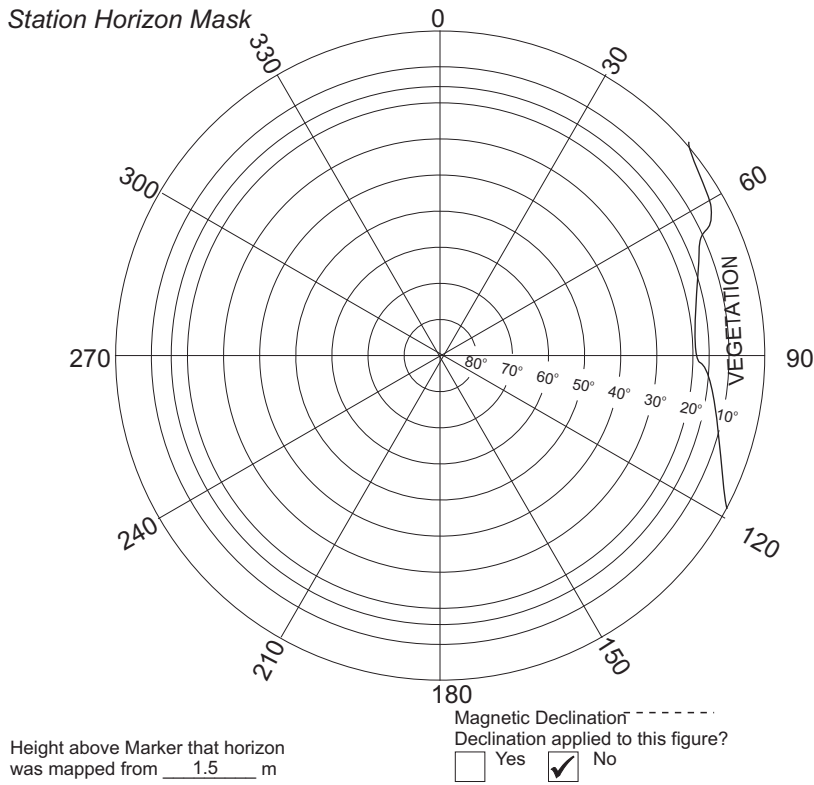
SITE INFORMATION

Station Number

PSM 5229

Station Horizon Mask

Locality



Sketched by: Hussain Thasmeen

Scale: Not to scale

Date: 13 MAR 2012

SURVEY UNIT,

MINISTRY OF HOUSING AND ENVIRONMENT
 Ameenee Magu, Maafannu, Male', 20392, Maldives.
 Office (PABX): +(960) 3004300, Fax: +(960) 3004301
 Email: survey@mhe.gov.mv
 Web: www.mhe.gov.mv



| | |
|-------------------------------|------------------------|
| CONTROL POINT DETAILS | Station Number PSM5230 |
| Coordinate Information | |
| Geodetic | Grid |
| WGS 84 | UTM Zone 43 |
| Lat: 3° 48' 42.248" | E: 323623.5429 |
| Long: 73° 24' 43.912" | N: 421605.7368 |
| Ellp Height: | Orth Height: +1.166 |

Date: 12 March 2012


Monument description & method of survey:

- Monument Type A with reference to rural area used as mentioned in the guide line.
- Control stations were fixed using primary closed loop traverse around the island.
- 3 permanently marked station were fixed by GPS

General site condition & access:

Station was fixed in open areas with minimum amount of vegetation and obstacles.

Owner:

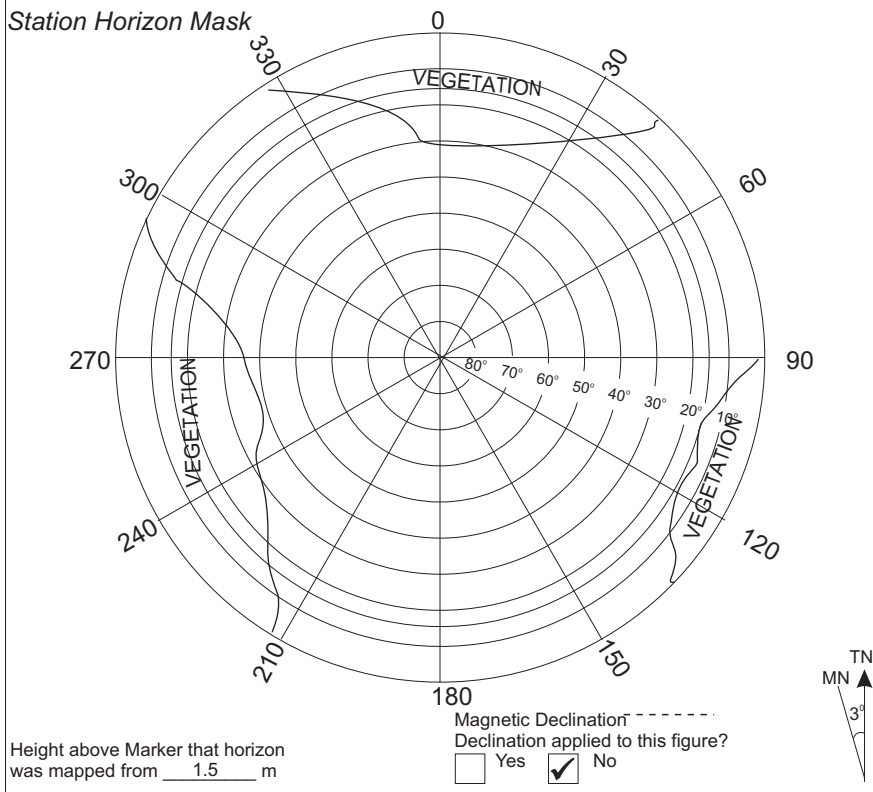


SITE INFORMATION

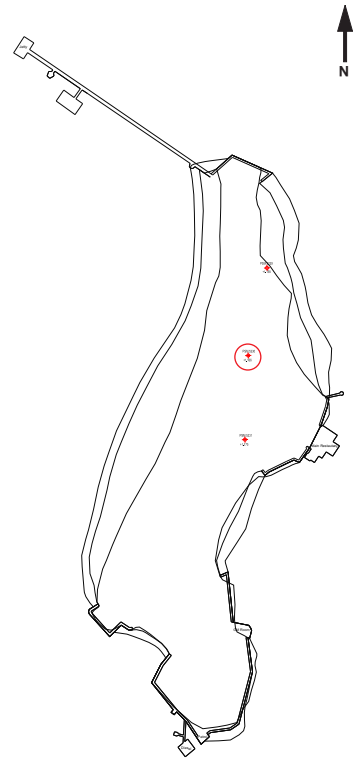
Station Number

PSM 5230

Station Horizon Mask

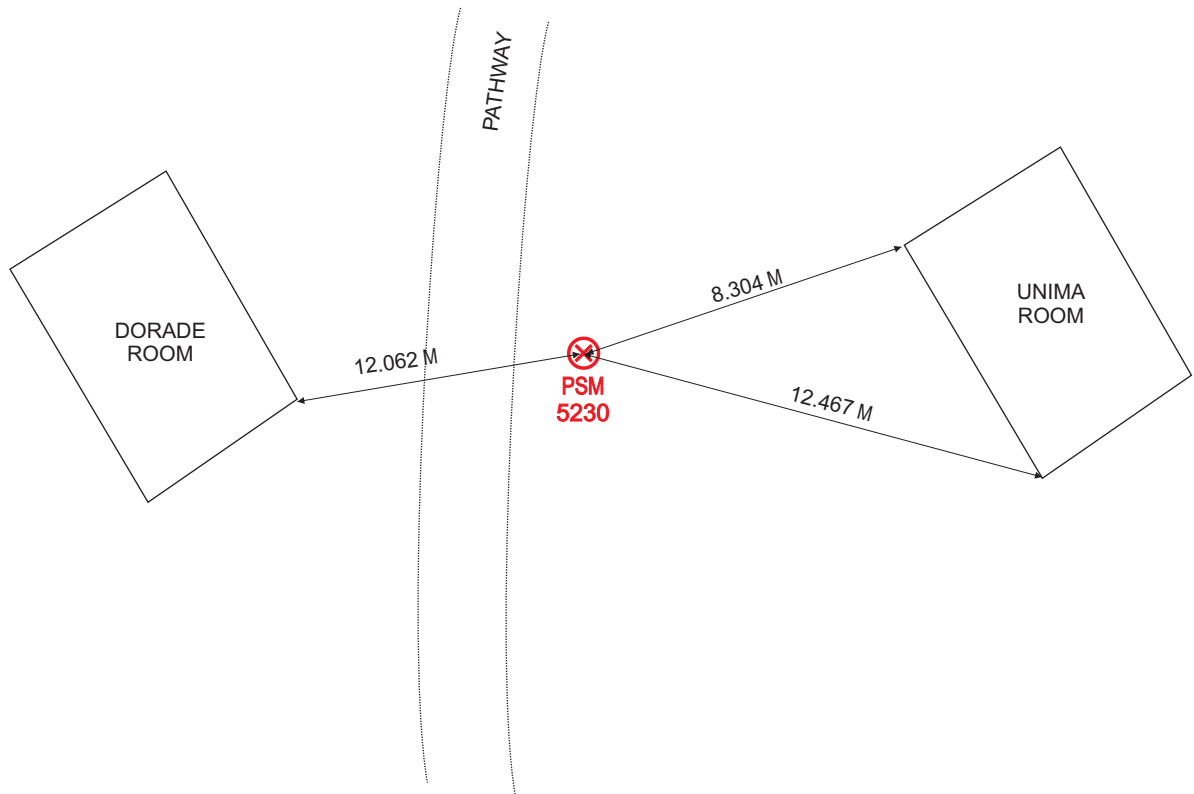


Locality



Height above Marker that horizon was mapped from 1.5 m

Magnetic Declination Declination applied to this figure?
 Yes No



Sketched by: Hussain Thasmeen

Scale: Not to scale

Date: 13 MAR 2012

SURVEY UNIT,

MINISTRY OF HOUSING AND ENVIRONMENT
 Ameenee Magu, Maafannu, Male', 20392, Maldives.
 Office (PABX): +(960) 3004300, Fax: +(960) 3004301
 Email: survey@mhe.gov.mv
 Web: www.mhe.gov.mv



| | | | |
|------------------------|--|---------------------|---------|
| CONTROL POINT DETAILS | | Station Number | PSM5231 |
| Coordinate Information | | | |
| Geodetic | | Grid | |
| WGS 84 | | UTM Zone 43 | |
| Lat: 3° 48' 40.117" | | E: 323621.0150 | |
| Long: 73° 24' 43.834" | | N: 421540.2879 | |
| Ellp Height: | | Orth Height: +1.175 | |
| Date: 12 March 2012 | | | |


Monument description & method of survey:

- Monument Type A with reference to rural area used as mentioned in the guide line.
- Control stations were fixed using primary closed loop traverse around the island.
- 3 permanently marked station were fixed by GPS

General site condition & access:

Station was fixed in open areas with minimum amount of vegetation and obstacles.

Owner:

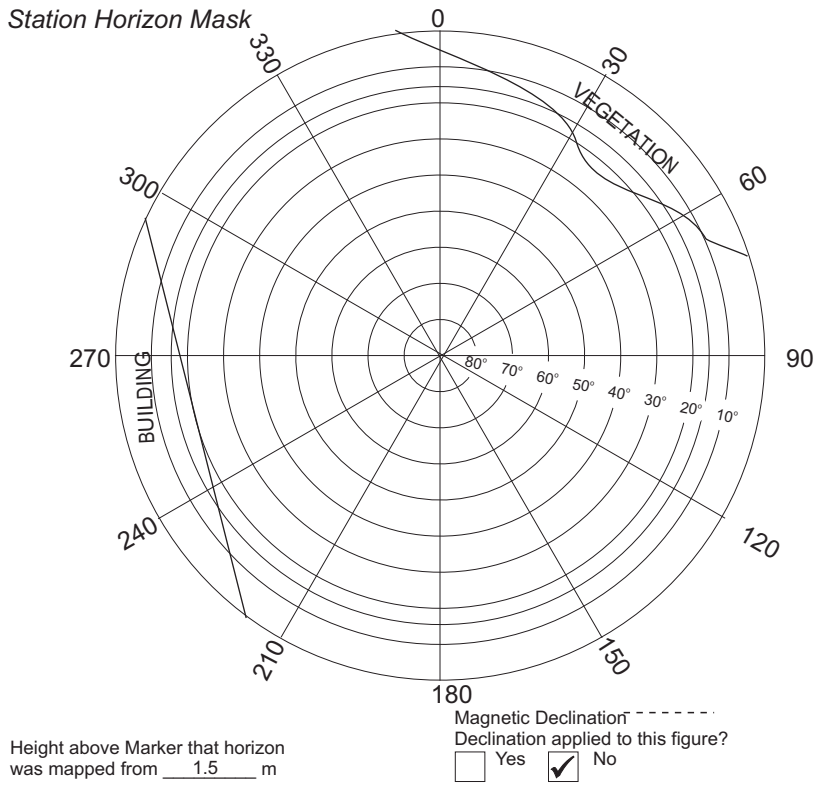


SITE INFORMATION

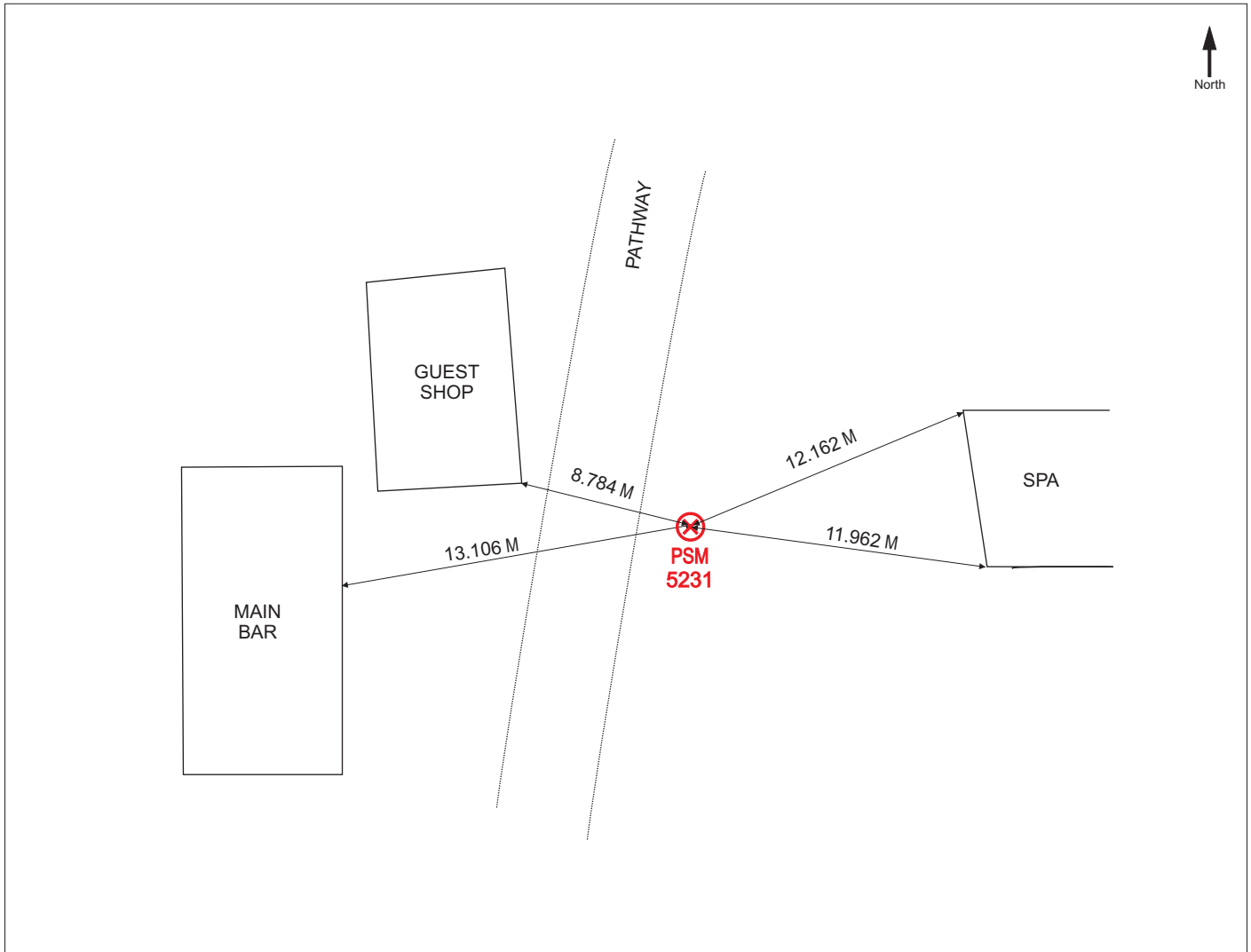
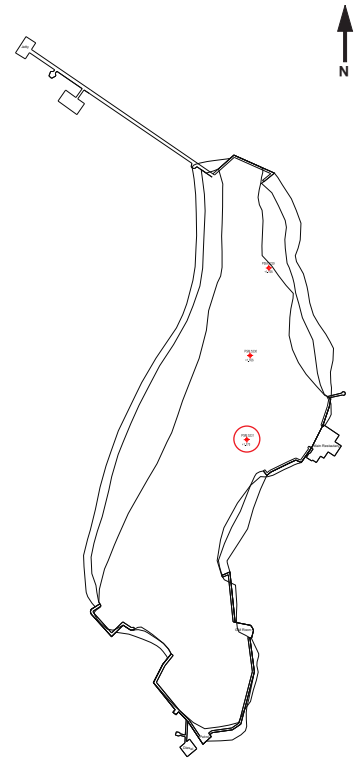
Station Number

PSM 5231

Station Horizon Mask



Locality



Sketched by: Hussain Thasmeen

Scale: Not to scale

Date: 13 MAR 2012